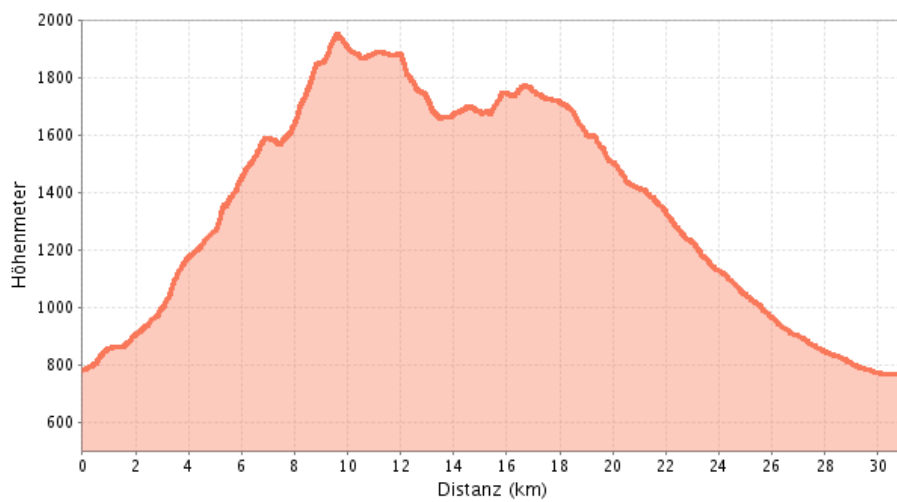




 **Fieberbrunner Höhenweg**



Fieberbrunner Höhenweg



Information

From the village, take path AV-711 via Rettenwand and Lucht to the Streuböden Alm. Carry on to the Wildalpgatterl, then right to the Wildalm up to the Wildseeloderhaus. Further on the Seenieder (1.949 m) and the Niedermahdstein (1.901 m) to the next fork turn off. Here you'll leave the AV-711 and take the path to the right to the Gebrakapelle and to the Gebrajoch. Continue to the Gaisberg Peak to Lengfilzenalm - Schlinachalm - Lachtal - Grundalm and through the Pletzergraben via Gasthof Pletzer and Winkelmoos back to the village.

At a Glance

Elevation uphill:
2170

Highest point:
1960

Distance:
30.9

Information

Difficulty:
mittelschwierig / Roter Bergweg

Total walking time:
10h 0min

Type of Route

Loop tour:
yes

Contact

Name:
Tourismusverband PillerseeTal

Street / number:
Dorfplatz 1

Zip code:
6391

Town:
Fieberbrunn

Phone:
0043 5354 56304

E-Mail:
info@pillerseetal.at

Website:
www.pillerseetal.at