

LET'S GO HIKING FOR FUN

....WITH CHILDS

FIEBERBRUNN


TROUGH THE JÄGERSTEIG UP TO THE LÄRCHFILZHOCHALM

With the Fieberbrunner gondola to the central station Streuböden. The path leads through the Wildalpgatterl (Almbadl) on the Jägersteig to the Lärchfilzhochalm.

 Suitable for buggies, walking time about 45 minutes


TROUGH THE LAUCHSEE TO THE STREUBÖDEN ALM RESPECTIVELY WILDALPGATTERL

Starting point city, passing the church, further on the Lauchsee, follow the street about 30 minutes for walking- turn left (signes), steadily rising, further to the Zillstatalmen then you can go either left to the Streuböden Alm or right to the Wildgatterl.

 Suitable for buggies, walking time about 3 hours

SNACK STATION HOCHKOGEL

Starting point city, at Gasthof Auwirt branch off left into the Pletzergraben. After 1 km the road leads uphill steadily (signs Hochkogel).

 Suitable for buggies, walking time about 2 hours


WINKELMOOS

Starting point city at Gasthof Auwirt turn left into the Pletzergraben continue following the road to the Gasthof Winkelmoos.

 Suitable for buggies, Walking time about 1 ¼ hours


SNACK STATION HOCHREIT

Starting point Rosenegg off to the Gasthof Obermair, turn right direction Obwall further to Hochreit.

 Suitable for buggies, Walking time about 1 ½ hours

GASTHOF EISERNE HAND

Starting point city, further the Achenpromenade along to the village Walchau, through the underpass then follow the road, past the Gasthof Dandler and on to the Gasthof EISERNE HAND.

 Suitable for buggies, walking time about 1 hour

CREAMING WELL

With the car up to the Gasthof Eiserne Hand, then turn to walk across the bridge, turn right along the Schwarzachbach to the "Screaming Well "(small waterfall), and continue up to the first alm ground. Do not forget snacks



Suitable for buggies, Walking time about 2 Hours

UP TO THE LAUCHSEE

Starting point parking place Streuböden past the farm Schweinesten, the forest and meadow trail along up to the Lauchsee, follow the street to the city, by the church direction Lindau.



Suitable for buggies, walking time about 1 hour

AROUND THE LÄRCHFILZKOGEL

The mountain station is the starting point of this beautiful panorama route. First, it goes slightly downhill to the wild meadows at the foot of Wildseeloder. From there, it is not too far down to the lower-lying ground Griesenboden Almen. The many traditionally managed pastures are still the special of this walk, which is also easy to create with children. From Lärchfilzhochalm you walk through a high alpine beech forest up to the Jägersteig, past the Alpengasthaus Wildalpgatterl further to the Streuböden Alm. Here you can choose from two options: Comfortable either with the gondola back to the valley or you can take the beautiful forestway to the Valley Station.

Walking time about 2 Hours up to the central station or 2 ½ Hours down to the Valley Station

KÜHWEITAL

From the top station Lärchfilzkogel you reach in a few minutes the Wildalphöhe. Here the trail branches off to the west. Through the shady larch forest, the trail leads downhill, past the Gasthof Wildalpgatterl and the middle station Streuböden.

Walking time about 50 minutes

WAIDRING

BLACHHOLZKAPELLE

From the village center Waidring towards Erpfendorf you get behind the board distillery Brandtner on the dirt road to the Blachholzkapelle. Return it's over the Hausergasse - Schredergasse – Rettenmoos back to the village center.



Suitable for buggies, Walking time about 2 hours

SCHÄFERAUKAPELLE

From the village center Waidring in direction Schöttelbauer trough the elves meadow past the Schäferaukapelle and down to the village or in the direction to the facility for hydropathic (or Kneipp) treatment.



Suitable for buggies, Walking time about 1 – 1 ½ Hours

WEISSBACHSCHLUCHT

Through the Weissbachschlucht until the bike repose station „Kohlstatt-Leitstallen“, further to the Alpengasthof Oberweissbach.



Suitable for buggies, Walking time about 1 ¼ Hours

PANORAMAWEG AUF DER STEINPLATTE

If you boots up with the cable car either you can walk the panorama trail by passing the red wall up to the summit, or to the artificial lake, from where you can enjoy panoramic views.



Suitable for buggies, Walking time about 2 Hours

ST.ULRICH AM PILLERSEE

AROUND THE PILLERSEE

Starting point: parking place St. Ulrich a. Pillersee - turn left, the right side of the lake, past the kiosk across the little bridge on the opposite side, past the restaurant Pillersee, back to St. Ulrich.



Suitable for buggies, Walking time about 1 ½ Hours

ADOLARI ROUND

Starting point: Parking place Buchensteinwand. Through Flecken, Rossau and Schwendt introduces a bike and walking path, past at the bakery and then at the Gasthaus Strasserwirt. If you're still not too exhausted, you can follow this trail further until the Pillersee to St. Adolari.



Suitable for buggies, Walking time about 2 Hours

HAMLET ROUND

Starting point: parking place city of Pillersee; you have to cross the small stream on the dock, straight ahead, then it goes right behind Neuwieben toward Weißleiten. In the area of Koglfasserweg turn to the hamlet Au, to get to the Gasthaus Strasserwirt. Then out of Strass on the bike trail back to the village center of St. Ulrich.



Suitable for buggies, Walking time about 2 Hours

BAKERY ROUND

Starting point: Parking place Buchensteinwand. Through Flecken, Rossau and Schwendt introduces a bike and walking path, past at the bakery and then at the Gasthaus Strasserwirt. If you're still not too exhausted, you can follow this trail further until the Pillersee.



Suitable for buggies, Walking time about 2 Hours

HOCHFILZEN


GRIESSNER MOOR

A walk to the romantic Grießensee leads of the underpass "Im Bachl", after the Magnesitstraße turn right onto the bike path to Leogang, past the bird watching tower directly on the lake. Countless species of birds breed on the Grießner Hochmoos and can be observed from the tower. The terrace on the Seealm invites you to linger.

 Suitable for buggies, Walking time about 1 hour

HIKING WAY WIESENSEE

After the Hintergries farmer in Warming you have to walk around 300m upstream. From there, off the mark to the left and continue straight up the path towards Wiesensee.

 Suitable for buggies, Walking time about 2 Hours

AROUND THE BUCHENSTEINWAND

At the Glaabauern in Warming you have to turn left, in direction to the Tennweg, after the bridge turn left. The loop road Buchensteinwand leads directly to Pfaffenschwendt.

 Suitable for buggies, Walking time about 45 Minutes

ST. JAKOB IN HAUS

VILLAGE UNTIL THE MOUNTAIN RAILWAY PILLERSEE OR FURTHER TO THE STRASSERWIRT

Starting point the village from Pension Elisabeth right across the Sportplatzweg to the Bau-u. Recycling center. At the junction turn left (see map) on the hamlet of Reith over the holiday hotel Kitzspitz to the bottom station Buchensteinwand of the cable car Pillersee. You can also continue on the path of Flecken – Rossau - Schwendt the bakery Hörfarter over to Gasthof Strasserwirt in St. Ulrich am Pillersee.

 Suitable for buggies, Walking time about 30 minutes up to the bottom station
Buchensteinwand,
ca. 1 Stunde bis zum Strasserwirt

HAMLET ROUND

Starting point Gasthof Post along the Pilgrim's or reflection Way to farm Sahaten, then left over the Mühlbichl down to the hamlet of Moosbach. Conn. The Pillersee country road crosses, along the left-hand of the Rettenbachweg through a Hohl-gasse to the hamlet of Mühlau. From Mühlau in the right direction along the circular path Buchensteinwand you get over the Sportplatzweg to your starting point.

 Suitable for buggies, Walking time about 1 ½ Hours

SNACK STATION EIBLBERG – JSNACK STATION GERSTBERG

Starting point Gasthof Post along the Pilgrim's or reflection path to the farm Sahaten. Behind the farm Sahaten in the right direction (see map) on the road to Filzenbergstrasse to the snack station Eiblberg stop at 1005m altitude, as well as to the snack stop Gerstberg at 1119m.

 Suitable for buggies, Walking time about 1 ½ Hours