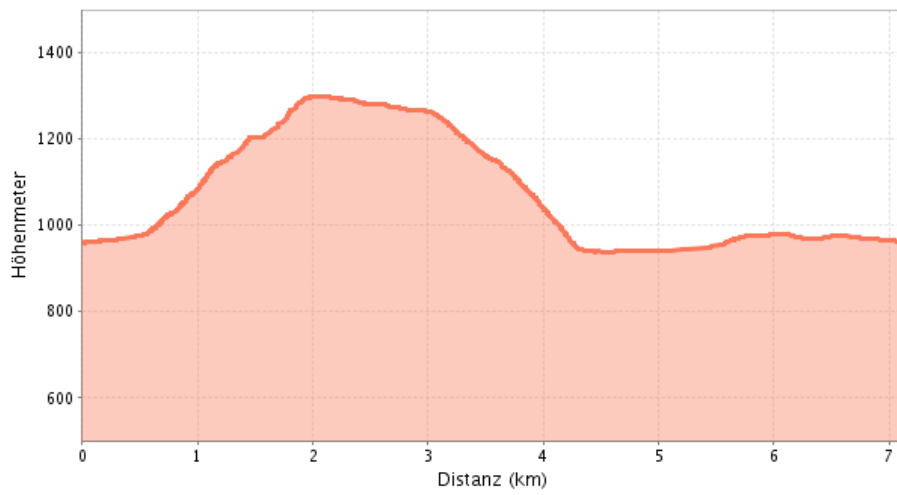
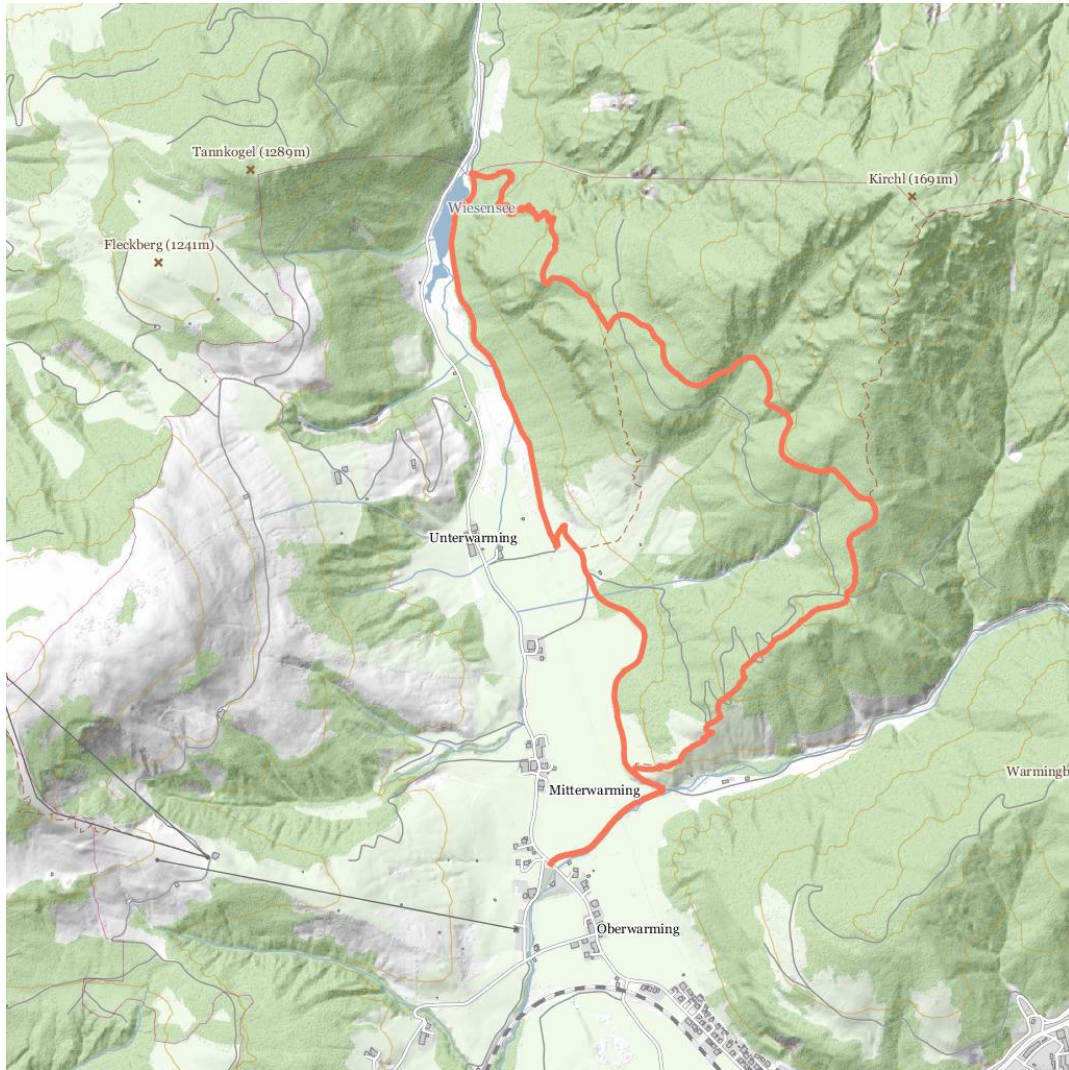



Warming Höhenmarsch



Warminger Höhenmarsch



Information

Warming - circular trail Buchensteinwand - at first the ascent in the direction Kirchl - then at teh Hüttenboden turn left - to Wiesensee - and return along the circular trail.

At a Glance

Elevation uphill:

708

Highest point:

1310

Distance:

7.1

Information

Starting point:

Warming

Destination point:

Wiesensee

Difficulty:

mittelschwierig / Roter Bergweg

Total walking time:

3h 0min

Type of Route

Loop tour:

yes

Family-friendly:

yes

Contact

Name:

Infobüro Hochfilzen

Street / number:

Dorf 35

Zip code:

6395

Town:

Hochfilzen

Phone:

0043 5354 56304

E-Mail:

info@pillerseetal.at

Website:

<http://www.kitzbueheler-alpen.com/de/pillerseetal/sommer/wandertipps-hochfilzen.html>